






LEGEND

-  SUBJECT SITE
-  DISTURBANCE FOOTPRINT
-  RESOURCE / PROCESSING AREA
-  SEPARATION AREA
-  TRANSPORT ROUTE CENTRELINE (SEPARATION AREA NOT SHOWN)

GOLD COAST QUARRY - EIS

State Planning Policy 2 / 07 Key Resource Area Map Extract

FILENAME >	SPP 02-07 KRA MAP	DATE >	FEBRUARY 2013
JOB NO. >	HRP12003	AMENDED >	N/A
SCALE >	1:20,000	VERSION >	1.0
SOURCE >	QUEENSLAND GOVERNMENT DEPARTMENT OF MINES & ENERGY		
	SPP2/07 REEDY CREEK KEY RESOURCE AREA MAP KRA 96		